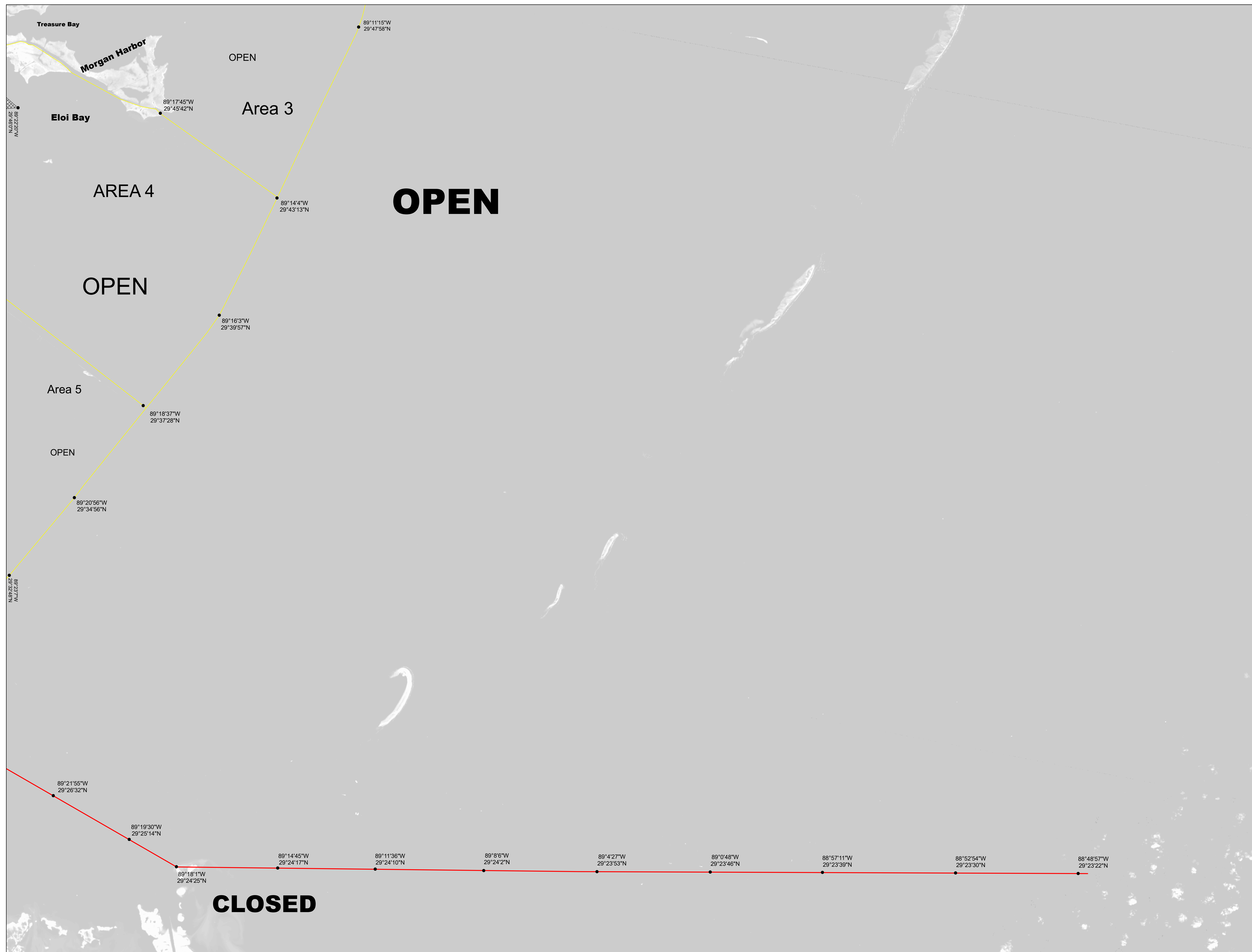


November February 2022 Re-Classification Line



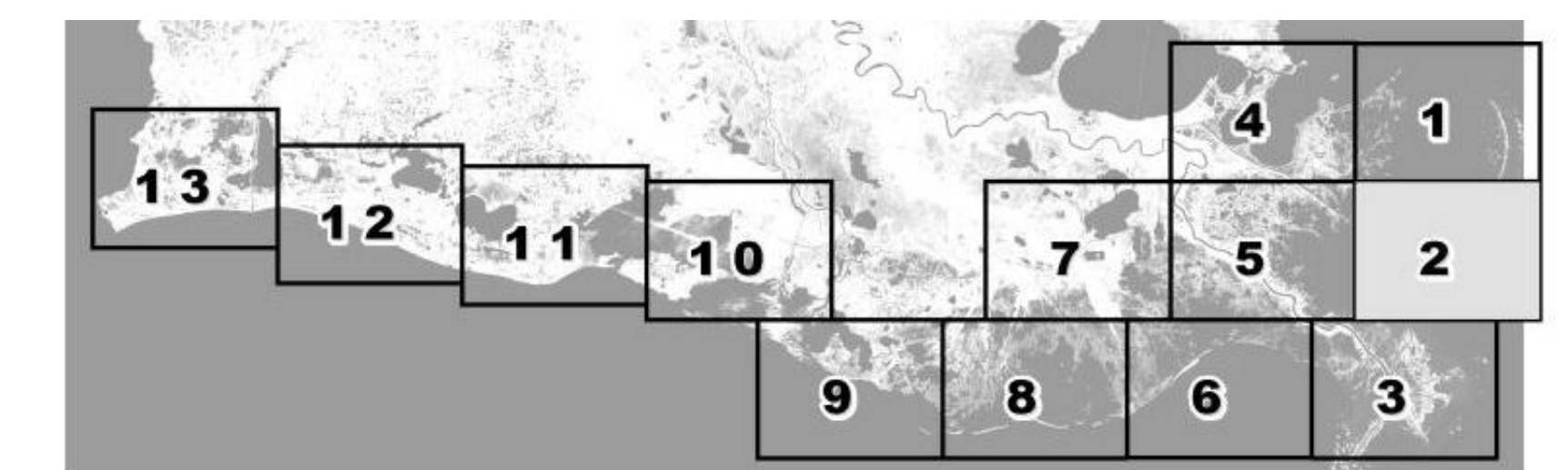
Louisiana Department of Health
Office of Public Health
Molluscan Shellfish Program



Refrigeration Requirements for Shellstock Harvested for Raw Consumption

Basin Descriptions
 Basin 02: Barataria- Mississippi River west to Bayou Lafourche
 Basin 03: West Cove and Lower Calcasieu Lake Conditional Management Areas
 Basin 04: Mississippi State Line west to the Mississippi River
 Basin 06: Atchafalaya River west to Freshwater Bayou Canal including Vermilion, East Cote Blanche, and West Cote Blanche Bays
 Basin 12: Terrebonne - Bayou Lafourche to the Atchafalaya River


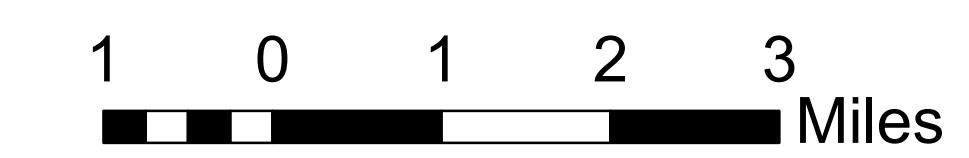

| Max Hrs From Harvest | 36 Hrs | 8 Hrs | 1 Hr |
|----------------------|----------------|----------------|---------|
| Basin 02 | Jan-Feb Dec | Mar-Apr Nov | May-Oct |
| Basin 03 | Jan-Feb Dec | Mar-Apr Nov | Oct |
| Basin 04 | Jan-Feb Dec | Mar-Apr Nov | May-Oct |
| Basin 06 | Jan-Feb Dec | Mar-Apr Nov | May-Oct |
| Basin 12 | Jan-Feb Dec | Mar-Apr Nov | May-Oct |



Prohibited Areas

CLOSURE LINE

AREA LINES



Scale 1:72,000

Reference coordinates are in degree minute second format Datum NAD83

50 yard radius closure from point of waste discharge exists for all man-made habitable structures.

If you see someone taking oysters from a closed area please call Louisiana Department of Wildlife & Fisheries (LDWF) 1-800-442-2511. For questions concerning the closures call the Office of Public Health 1-800-256-2775.

Background imagery provided by USGS EarthExplorer and processed by Quantitative Ecological Services, Inc. Date of imagery 2014.

Not for navigational purposes

This document was printed at a cost of \$ 439.96. In this printing, 478 copies were produced. This document was produced by LDH/Office of Public Health, 628 N. 4th Street, Baton Rouge, LA 70821. It was printed in accordance with the standards for printing by State Agencies established pursuant to R.S. 43:31.
2022 MSP 11/22