

September October 2025
Re-Classification Line



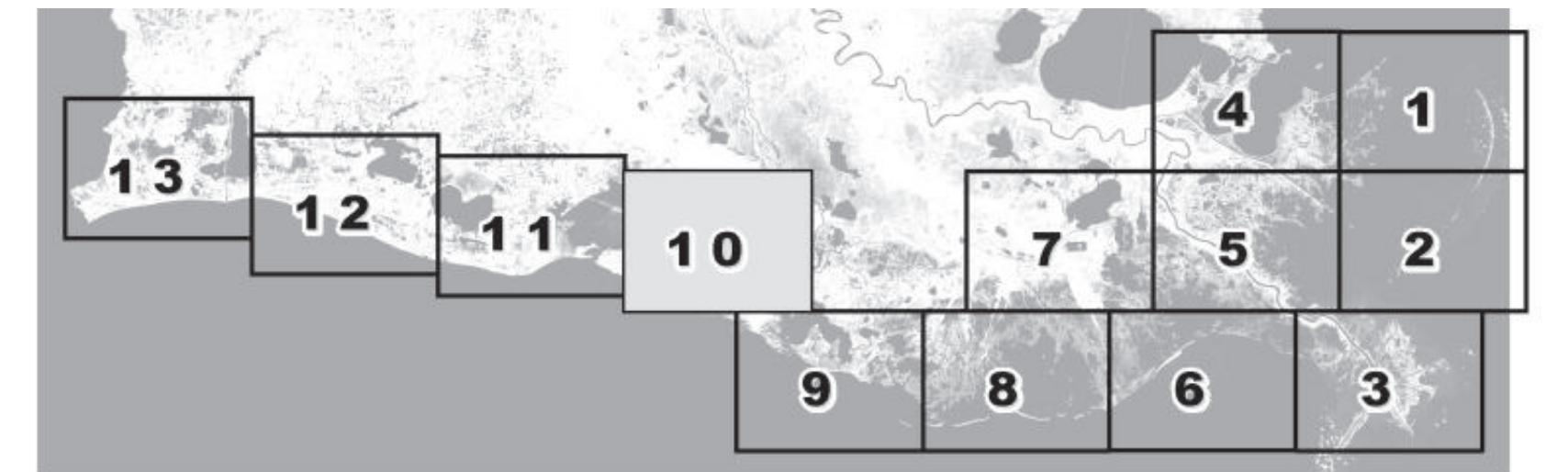
**Louisiana Department of Health
Office of Public Health
Molluscan Shellfish Program**

Refrigerated Requirements for Shellstock Harvested for Raw Consumption

Basin Descriptions

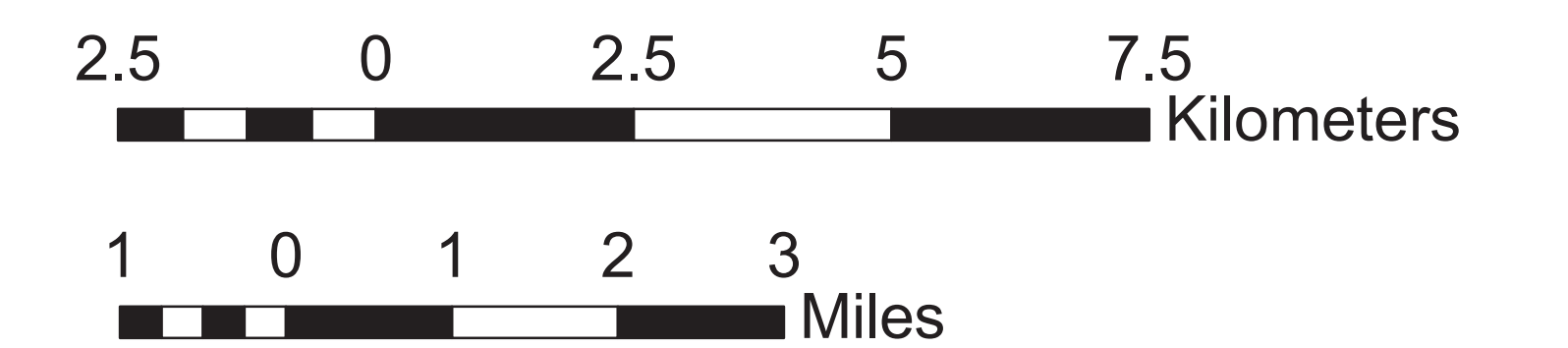
**Barataria Basin - Mississippi River west to Bayou Lafourche
Pontchartrain Basin - Mississippi state line to the Mississippi River
Terrebonne Basin - Bayou Lafourche to the Atchafalaya River
Vermilion Basin - Growing waters south to the South West Pass
and Marsh Island to defined federal waters and from Pt. Chevert
to Freshwater Bayou Canal**

Max Hrs from Harvest	36 Hrs	8 Hrs	1 Hr
Basin 2	Jan-Feb Dec	Mar-Apr Nov	May-Oct
Basin 3	Jan-Feb Dec	Mar-Apr Nov	Oct
Basin 4	Jan-Feb Dec	Mar-Apr Nov	May-Oct
Basin 6	Jan-Feb Dec	Mar-Apr Nov	May-Oct
Basin 12	Jan-Feb Dec	Mar-Apr Nov	May-Oct



 Area Lines
 Closure Area

 Prohibited Areas



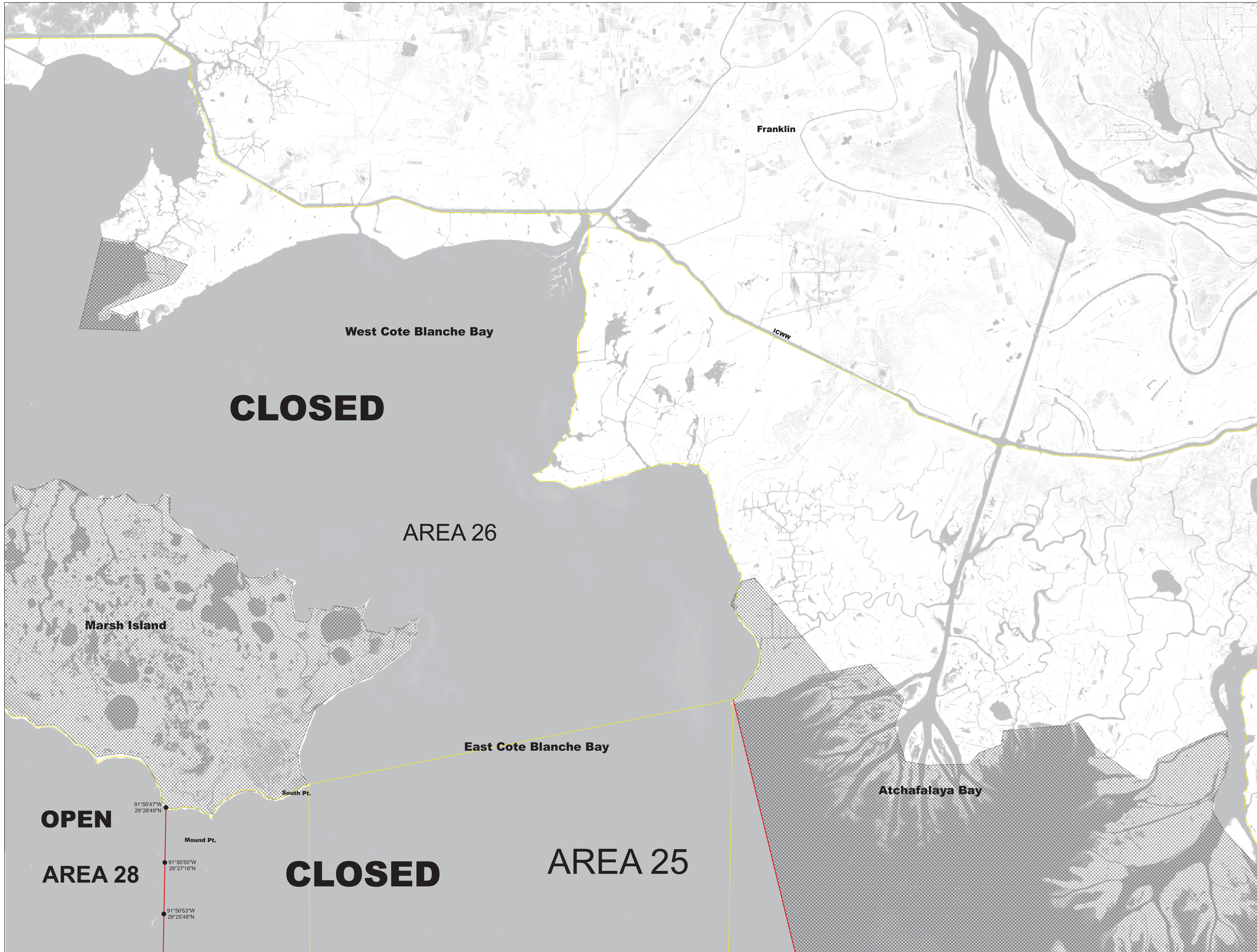
Scale 1:72,000



50 yard radius closure from point of waste discharge exists for all man-made habitable structures.

Background imagery provided by USGS EarthExplorer and processed by
Quantitative Ecological Services, Inc.
Date of imagery 2014.

Not for navigational purposes



This document was printed at a cost of \$ 1,700.96. In this printing, 478 copies were produced. This document was produced by LDH/Office of Public Health, 628 N. 4th Street, Baton Rouge, LA 70821. It was printed in accordance with the standards for printing by State Agencies established pursuant to R.S. 43:31.

2025 MSP 09/25