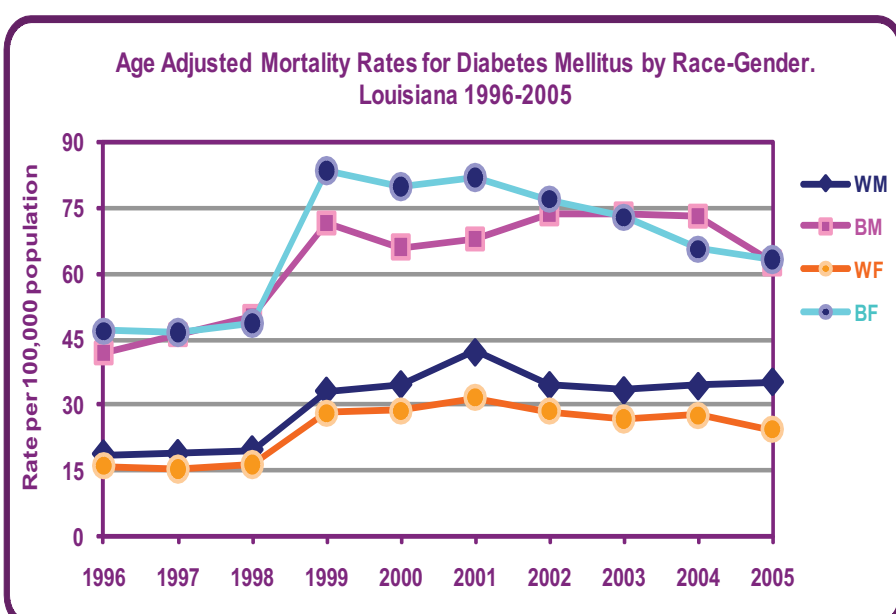
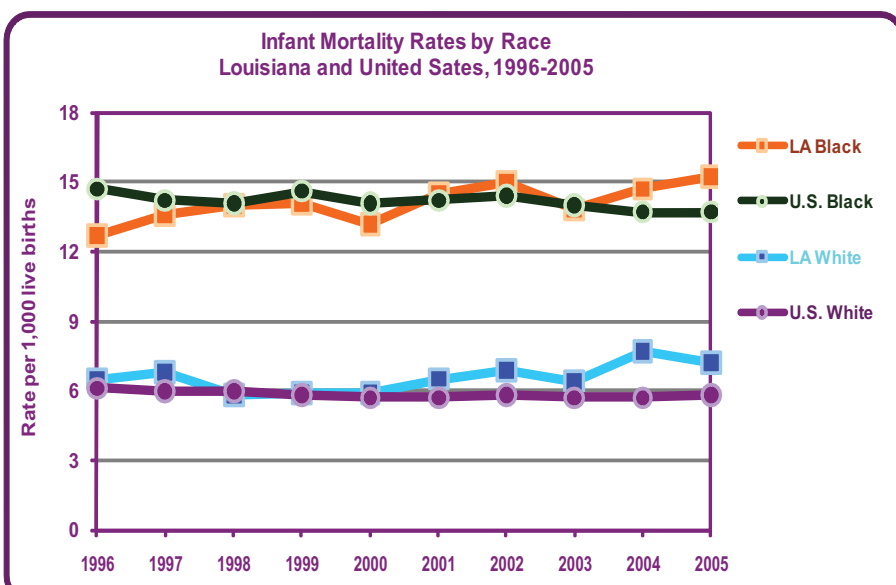
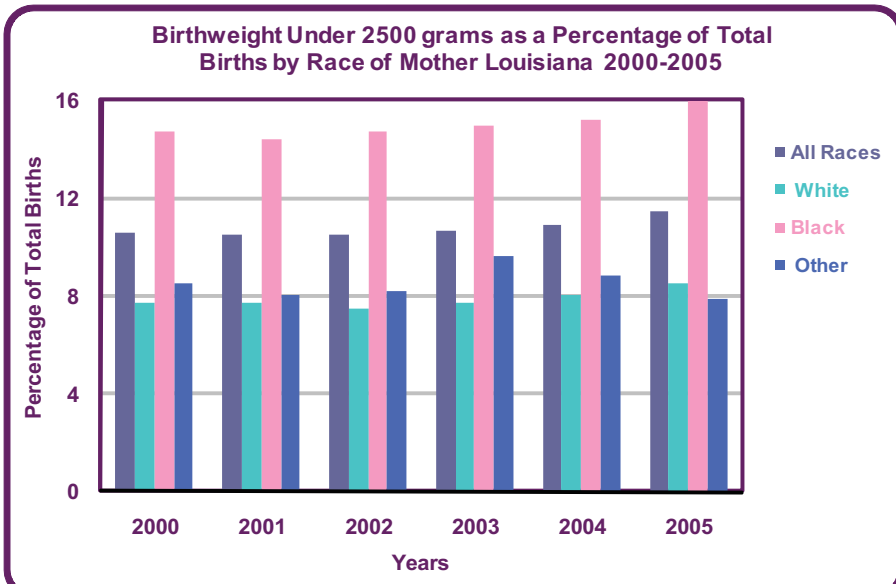
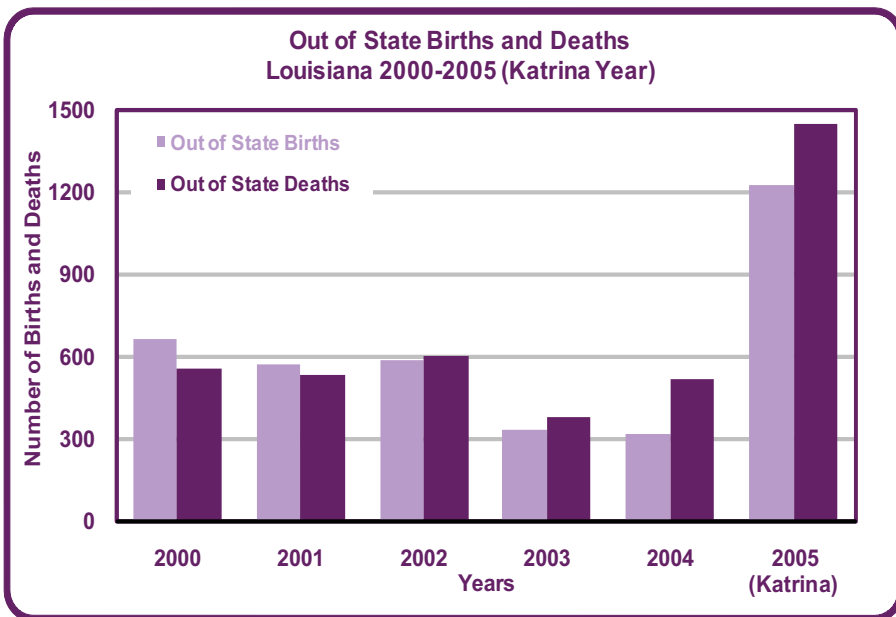




LOUISIANA - HEALTH AT A GLANCE, 2005



Louisiana Office of Public Health State Center for Health Statistics

M. Rony Francois, MD, MSPH, PhD
Assistant Secretary
Office of Public Health

Darlene W. Smith
Director, State Center for Health Statistics

Robert Starszak, MS, MPH
Manager, State Center for Health Statistics

Rafael A. Jarpa, MS
Public Health Epidemiologist Supervisor

Published: April 2009
Updated and Edited by:

Shamim Akhter, MD, MPH
Suresh Belame, MD, MPH
Shenkang Yu, MS

	Population (Estimate)	Median Household Income	% Below Poverty	Number of Live Births	Birth Rate	% of Mothers Receiving Adequate ² Prenatal Care	% of Low Birthweight ³	% Births to White Mothers 15-19 yrs	% Births to Black Mothers 15-19 yrs	Live Births to Unmarried White Mothers 15-19 yrs	Live Births to Unmarried Black Mothers 15-19 yrs	Death Rate	White Infant Deaths, Number / Rate	Black Infant Deaths, Number / Rate	Diseases of the Heart ⁴ , Number of Deaths / Rate	Malignant Neoplasms ⁵ , Number of Deaths / Rate	Accidents ⁶ , Number of Deaths / Rate
United States	295.9 M	\$46,242	13.3	4.1 M	14.0	83.9 ¹	8.2	9.1	16.4	232,747	99,904	8.3	18,514 / 5.7	8,695 / 13.7	652,091 / 220.0	559,312 / 188.7	117,809 / 39.7
Louisiana	4.5M	\$36,547	20.2	60,530	13.4	81.5	11.5	9.6	19.1	2,548	4,418	9.7	247 / 7.1	361 / 15.1	10930 / 241.6	9187 / 203.1	3010 / 66.5
Acadia	59,247	\$28,648	22.6	977	16.4	65.1	12.5	12.3	21.6	79	50	11.4	6 / 8.1	* / 17.3	163 / 273.9	136 / 228.5	60 / 100.8
Allen	25,241	\$31,217	21.5	325	12.9	89.6	11.1	14.7	23.5	29	16	10.7	* / 16.3	* / 44.1	58 / 229.7	57 / 225.7	15 / 59.4
Ascension	90,447	\$48,440	11.7	1,470	16.7	87.9	9.2	7.4	19.1	68	70	6.2	9 / 8.4	6 / 15.7	158 / 179.3	125 / 141.8	40 / 45.4
Assumption	23,108	\$35,183	21.5	276	12.0	68.9	12.3	7.6	18.4	9	18	8.8	* / 6.3	0 / 0	59 / 255.5	48 / 207.8	7 / 30.3
Avoyelles	41,789	\$26,715	28.6	610	14.4	84.8	14.1	13.8	20.9	41	46	12.4	* / 10.6	0 / 0	156 / 368.3	101 / 238.4	37 / 87.4
Beauregard	34,542	\$35,334	17.0	450	13.5	73.6	8.7	11.0	17.0	28	8	10.9	* / 5.1	0 / 0	102 / 305.2	78 / 233.4	24 / 71.8
Bienville	15,183	\$26,492	25.5	188	12.0	81.6	12.8	13.2	17.5	9	16	12.8	* / 11.0	* / 20.6	51 / 324.7	45 / 286.5	10 / 63.7
Bossier	105,309	\$44,110	14.9	1,628	15.6	81.8	11.1	9.1	21.1	68	82	8.0	6 / 5.2	6 / 14.6	157 / 150.0	209 / 199.7	40 / 38.2
Caddo	250,438	\$33,603	23.1	3,608	14.1	76.4	15.2	9.7	22.8	110	450	10.6	16 / 10.5	29 / 14.3	597 / 233.8	572 / 224.0	125 / 48.9
Calcasieu	184,708	\$36,050	17.8	2,630	14.2	89.6	11.0	11.5	20.7	148	152	10.2	10 / 5.5	11 / 14.3	547 / 294.3	421 / 226.5	90 / 48.4
Caldwell	10,618	\$31,957	21.8	133	12.6	80.0	12.0	10.6	24.1	8	7	12.0	* / 9.6	* / 69.0	40 / 378.9	27 / 255.8	5 / 47.4
Cameron	9,611	\$38,315	13.0	75	7.9	97.3	9.3	8.6	0.0	6	0	7.5	0 / 0	0 / 0	20 / 209.4	19 / 198.9	6 / 62.8
Catahoula	10,472	\$24,947	29.2	146	13.9	79.6	13.7	9.7	22.6	*	12	11.6	0 / 0	0 / 0	46 / 436.7	25 / 237.3	8 / 75.9
Claiborne	16,184	\$28,950	25.6	169	10.4	74.3	12.4	14.5	18.1	5	17	12.4	0 / 0	6 / 57.1	52 / 319.2	31 / 190.3	9 / 55.2
Concordia	19,298	\$24,753	32.8	226	11.7	71.0	16.8	18.7	12.0	17	11	11.9	0 / 0	* / 10.0	71 / 368.6	47 / 244.0	11 / 57.1
DeSoto	26,301	\$31,765	27.3	370	14.4	70.2	14.3	13.0	17.9	18	29	11.6	* / 10.4	* / 17.3	75 / 291.4	68 / 264.2	9 / 35.0
E Baton Rouge	409,809	\$39,661	20.7	5,668	13.6	84.2	11.8	5.9	16.0	104	488	8.3	14 / 6.0	45 / 14.4	918 / 220.0	723 / 173.3	139 / 33.3
East Carroll	8,786	\$22,260	45.4	118	13.5	70.4	15.3	6.9	18.0	*	16	10.1	0 / 0	* / 11.2	18 / 205.7	22 / 251.4	9 / 102.8
East Feliciana	20,703	\$35,766	22.4	264	12.7	87.2	10.6	9.2	14.7	9	15	11.1	* / 13.1	* / 18.3	68 / 326.8	42 / 201.8	18 / 86.5
Evangeline	35,462	\$24,543	28.8	527	14.8	83.4	13.5	15.8	27.1	43	46	11.7	* / 11.7	* / 11.0	104 / 292.8	99 / 278.7	29 / 81.6
Franklin	20,390	\$25,286	30.4	292	14.3	68.4	11.3	15.3	16.5	18	22	13.2	0 / 0	* / 22.6	83 / 407.5	47 / 230.8	16 / 78.6
Grant	19,438	\$33,928	19.9	247	13.3	87.6	8.9	13.7	30.3	17	9	11.3	5 / 23.7	* / 30.3	48 / 257.9	48 / 257.9	12 / 64.5
Iberia	74,212	\$34,769	23.0	1,118	15.1	69.1	10.6	12.1	22.4	64	105	9.4	* / 6.7	10 / 20.3	162 / 219.2	147 / 198.9	49 / 66.3
Iberville	32,160	\$32,357	25.0	443	13.6	76.1	9.5	7.3	19.4	14	46	11.2	* / 15.6	* / 4.0	95 / 292.3	88 / 270.7	19 / 58.5
Jackson	15,084	\$31,811	18.9	217	13.9	84.5	12.9	17.8	15.5	20	11	13.1	* / 13.7	0 / 0	75 / 480.5	33 / 211.4	10 / 64.1
Jefferson	451,049	\$41,527	15.5	5,312	11.6	83.2	9.8	7.8	17.5	188	325	9.5	24 / 8.0	25 / 13.1	1050 / 229.2	913 / 199.3	261 / 57.0
Jeff Davis	31,194	\$32,252	20.7	447	14.3	78.1	9.2	12.5	28.0	40	24	11.7	* / 8.5	* / 32.3	97 / 310.4	70 / 224.0	25 / 80.0
Lafayette	196,627	\$40,850	16.8	2,895	14.7	88.6	9.9	6.6	17.8	105	169	7.5	14 / 7.6	20 / 20.4	322 / 163.2	350 / 177.4	83 / 42.1
Lafourche	91,910	\$39,748	14.7	1,080	11.7	78.2	10.2	11.4	19.0	69	40	8.7	6 / 7.3	* / 19.0	215 / 233.3	185 / 200.7	40 / 43.4
LaSalle	14,010	\$30,578	19.9	195	13.9	89.6	10.3	14.5	12.0	14	*	12.9	* / 6.0	* / 40.0	60 / 427.6	37 / 263.7	11 / 78.4
Lincoln	41,907	\$30,132	27.0	563	13.0	81.7	9.8	8.2	19.0	18	48	8.4	7 / 23.8	* / 7.8	84 / 193.2	80 / 184.0	18 / 41.4
Livingston	108,958	\$44,982	13.4	1,637	15.8	91.7	8.8	9.6	19.8	108	18	7.7	7 / 4.6	0 / 0	214 / 206.7	190 / 183.6	75 / 72.5
Madison	12,471	\$22,951	36.6	164	13.2	71.7	20.7	12.2	23.7	5	27	13.3	0 / 0	* / 17.5	53 / 425.7	37 / 297.2	8 / 64.3
Morehouse	29,919	\$27,224	28.2	409	13.6	79.5	12.7	10.2	19.9	10	46	12.5	* / 5.7	* / 13.0	83 / 276.9	67 / 223.6	21 / 70.1
Natchitoches	38,320	\$28,411	29.5	554	14.1	72.3	12.8	14.7	20.7	30	60	9.7	* / 4.0	* / 10.2	108 / 275.1	76 / 193.6	24 / 61.1
Orleans	452,170	\$30,216	25.5	4,557	9.9	76.1	13.9	2.5	18.4	17	620	10.8	5 / 5.1	44 / 12.8	1093 / 238.4	880 / 192.0	598 / 130.5
Ouachita	147,721	\$34,618	22.7	2,249	15.1	82.0	14.1	8.8	20.8	71	214	10.0	10 / 8.5	22 / 21.3	343 / 230.4	318 / 213.6	71 / 47.7
Plaquemines	28,903	\$41,228	14.9	306	10.4	83.7	8.5	9.5	7.4	16	5	7.6	0 / 0	0 / 0	51 / 173.3	61 / 207.3	27 / 91.7
Pointe Coupee	22,288	\$33,114	22.3	306	13.7	85.1	10.1	5.4	28.3	6	38	10.6	* / 6.0	0 / 0	63 / 281.7	63 / 281.7	14 / 62.6
Rapides	127,887	\$33,732	21.2	1,915	14.9	87.1	9.9	11.8	18.0	90	125	10.5	9 / 7.8	14 / 19.2	354 / 275.7	260 / 202.5	61 / 47.5
Red River	9,445	\$25,747	32.6	139	14.2	73.0	17.3	13.7	25.8	8	17	12.6	* / 13.7	* / 15.2	27 / 274.9	25 / 254.5	13 / 132.4
Richland	20,391	\$28,740	26.5	310	15.1	84.9	14.8	11.6	21.9	10	31	13.0	0 / 0	* / 27.4	78 / 380.2	44 / 214.5	12 / 58.5
Sabine	23,715	\$31,721	18.1	305	12.8	74.8	13.8	12.2	17.1	18	12	10.8	* / 19.5	* / 13.2	89 / 374.4	55 / 231.4	17 / 71.5
St. Bernard	65,147	\$37,710	17.3	561	8.3	86.0	13.2	15.4	23.5	58	19	12.5	5 / 11.0	* / 12.3	168 / 249.2	140 / 207.7	154 / 228.4
St. Charles	50,554	\$48,777	13.9	644	13.3	84.1	9.8	8.8	13.8	34	29	7.9	* / 2.5	* / 13.4	100 / 206.8	86 / 177.8	29 / 60.0
St. Helena	10,138	\$28,952	21.8	105	10.4	73.1	15.2	26.3	26.9	6	18	10.6	0 / 0	* / 44.8	23 / 227.1	25 / 246.8	8 / 79.0
St. James	21,031	\$39,524	17.2	310	14.9	78.1	11.3	3.9	18.8	*	34	8.2	0 / 0	0 / 0	57 / 273.5	38 / 182.3	10 / 48.0
St. John	46,150	\$41,813	17.5	684	15.3	81.2	12.6	5.4	15.1	15	54	7.7	0 / 0	* / 2.7	99 / 222.0	64 / 143.5	27 / 60.6
St. Landry	89,640	\$25,236	30.5	1,326	14.8	75.8	14.0	12.6	20.8	73	130	10.4	* / 4.4	17 / 26.4	234 / 260.8	198 / 220.7	55 / 61.3
St. Martin	50,228	\$34,175	20.8	783	15.7	85.2	9.3	8.2	18.3	30	58	8.9	5 / 11.1	6 / 18.6	124 / 249.3	116 / 233.2	29 / 58.3
St. Mary	51,213	\$32,424	22.2	764	14.8	77.0	10.2	13.7	21.6	49	62	10.6	* / 4.7	0 / 0	113 / 218.6	115 / 222.4	33 / 63.8
St. Tammany	219,814	\$53,654	11.0	2,660	12.5	87.3	7.5	6.2	12.8	112	43	8.5	10 / 4.4	7 / 19.9	421 / 197.1	385 / 180.2	153 / 71.6
Tangipahoa	106,152	\$33,128	23.3	1,636	15.8	80.6	12.4	10.7	19.5	76	128	10.4	* / 4.2	9 / 13.4	256 / 248.0	208 / 201.5	108 / 104.6
Tensas	6,117	\$23,441	36.6	75	12.3	56.3	13.3	13.0	25.0	*	13	13.6	0 / 0	0 / 0	31 / 506.5	19 / 310.4	0 / 0.0
Terrebonne	107,094	\$37,911	18.2	1,583	14.8	76.8	11.0	12.9	20.9	123	69	8.7	6 / 5.5	9 / 25.7	217 / 202.5	221 / 206.3	51 / 47.6
Union	22,866	\$32,123	20.0	330	14.9	81.1	10.9	13.9	16.2	16	18	11.7	* / 4.6	* / 18.0	57 / 257.2	57 / 257.2	18 / 81.2
Vermilion	55,267	\$32,993	20.6	761	14.0	88.0	8.8	11.0	26.4	53	38	10.0	5 / 8.3	0 / 0	167 / 306.4	131 / 240.4	37 / 67.9
Vernon	48,511	\$36,664	16.2	947	18.4	66.2	9.3	11.1	15.4	43	17	6.9	* / 5.3	* / 26.8	70 / 135.7	62 / 120.2	23 / 44.6
Washington																	